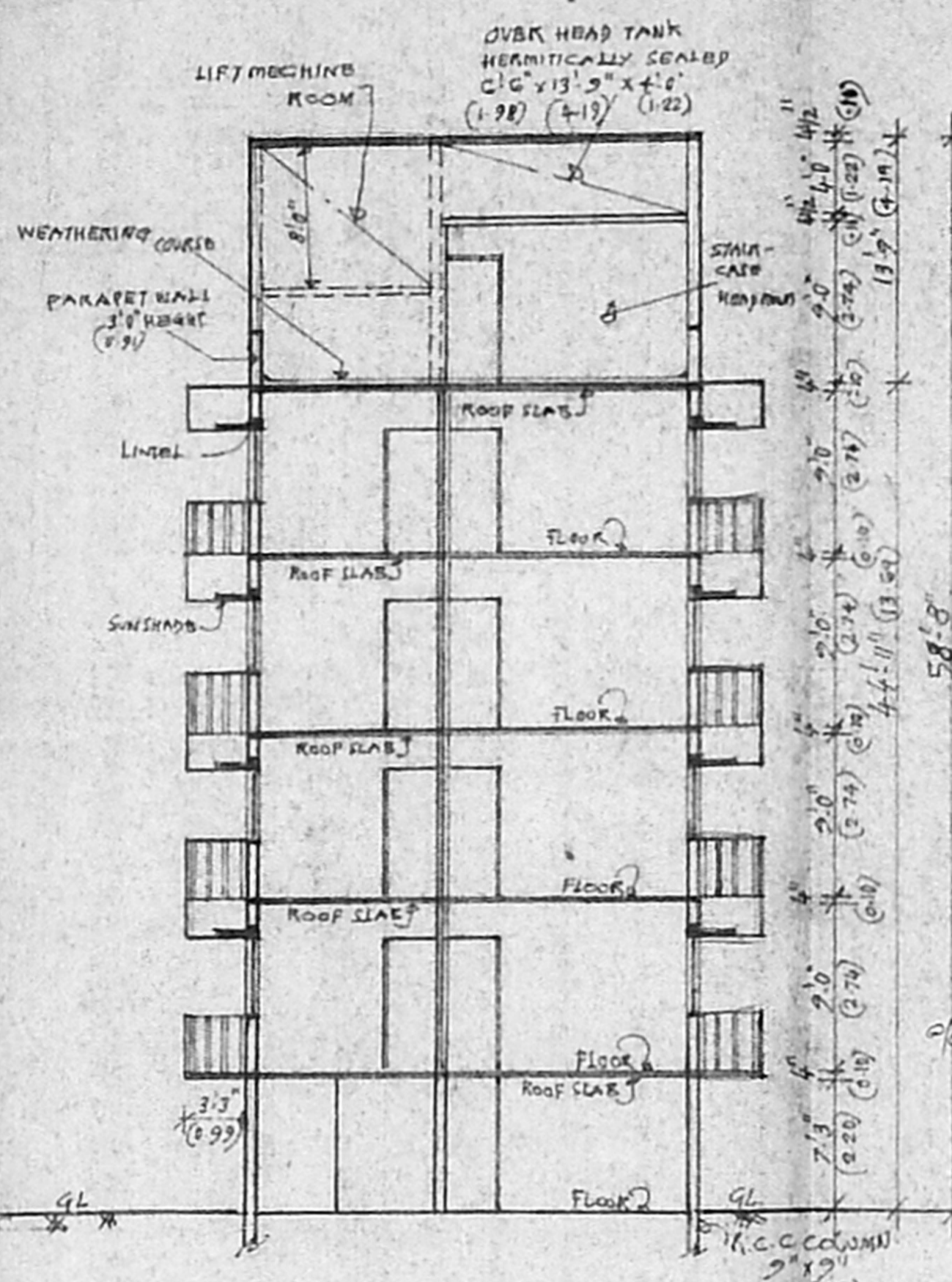
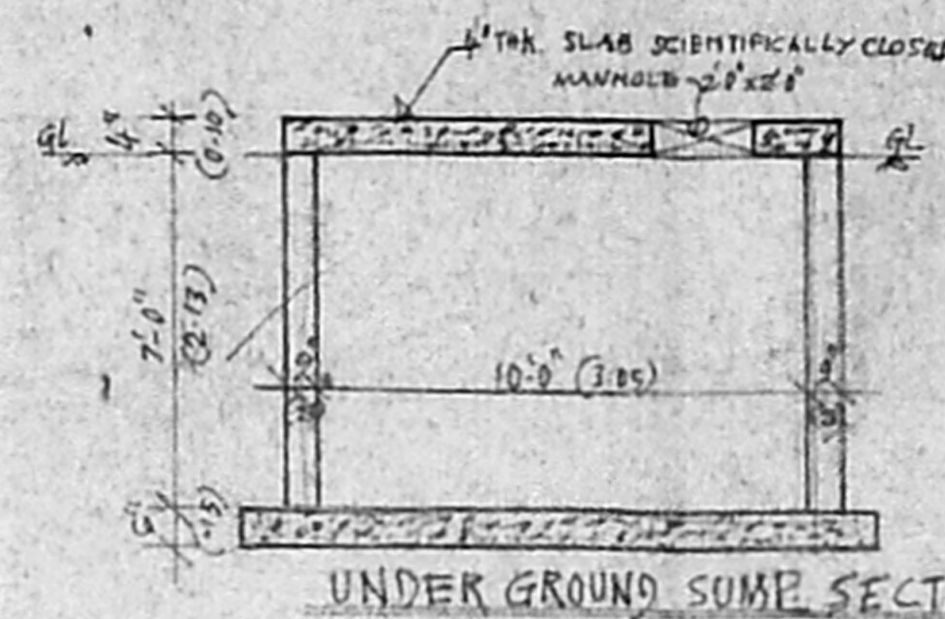


FRONT ELEVATION



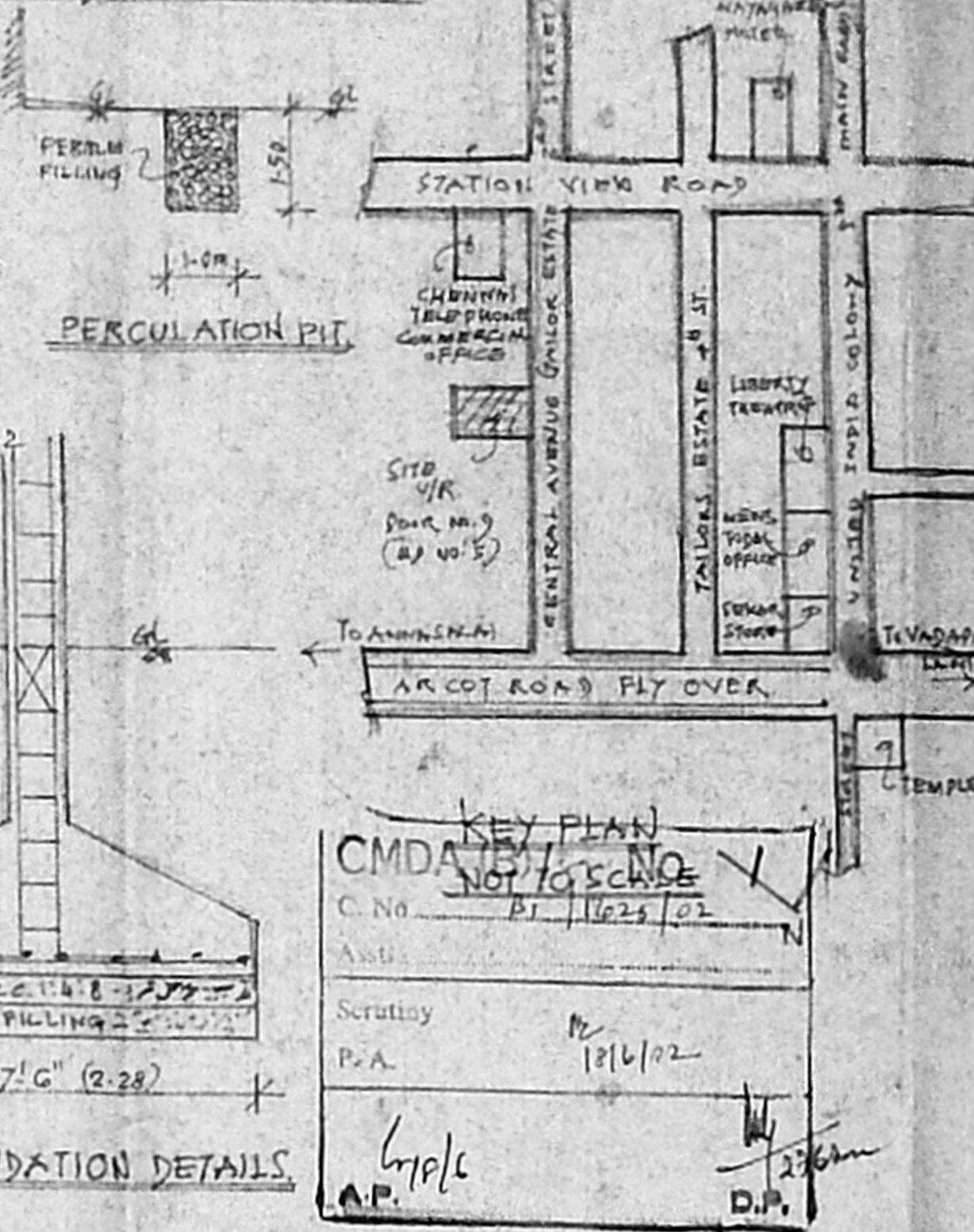
SECTION ON A-A



UNDER GROUND SUMP SECTION

OFFICE COPY
 Planning Permit No. B/Spl. U/1/221/2002
APPROVED
 SUBJECT TO THE CONDITIONS IN THIS OFFICE LETTER.
 No. B/17225/2002 Date 16/11/02
 FOR MEMBER SECRETARY
 CHENNAI METROPOLITAN
 DEVELOPMENT AUTHORITY
 CHENNAI-600 008

PLAN UNDER GROUND SUMP



KEY PLAN
 CMDA NOT TO SCALE
 C. No. B/17225/02
 Scrutiny P.A. 12/11/02
 G.P.C. D.P.

SCHEDULE OF JOINERY

- M/D - MAIN DOOR - 3'3" X 7'0" - 0.99 X 2.13
- D1 - DOOR - 3'0" X 7'0" - 0.91 X 2.13
- D2 - DOOR - 3'6" X 7'0" - 0.76 X 2.13
- W - WINDOW - 4'0" X 4'0" - 1.22 X 1.22
- V - VENTILATOR - 2'6" X 2'0" - 0.76 X 0.61

SPECIFICATION

RCC WORK FOR COLUMN, PLINTH BEAM, LINTEL, SUNSHADE, BEAM & ROOF SLAB IN 1:2:4 M.
 BRICK WORK FOR SUPERSTRUCTURE IN CM-1:5.
 PLASTERING FOR CEILING IN CM-1:3.
 PLASTERING FOR WALLS IN CM-1:4.
 WELL SEASONED COUNTRY WOOD FOR DOOR, WINDOWS AND VENTILATORS.
 FLOORING - MOSAIC FLOOR GRAY IN COLOUR.
 SUPEREM COLOUR WASH FOR WALLS.
 ENAMEL PAINTING FOR WOOD WORKS.

COLOUR INDEX

- PROPOSED
- ROAD
- SITE BOUNDARY

AREA STATEMENT

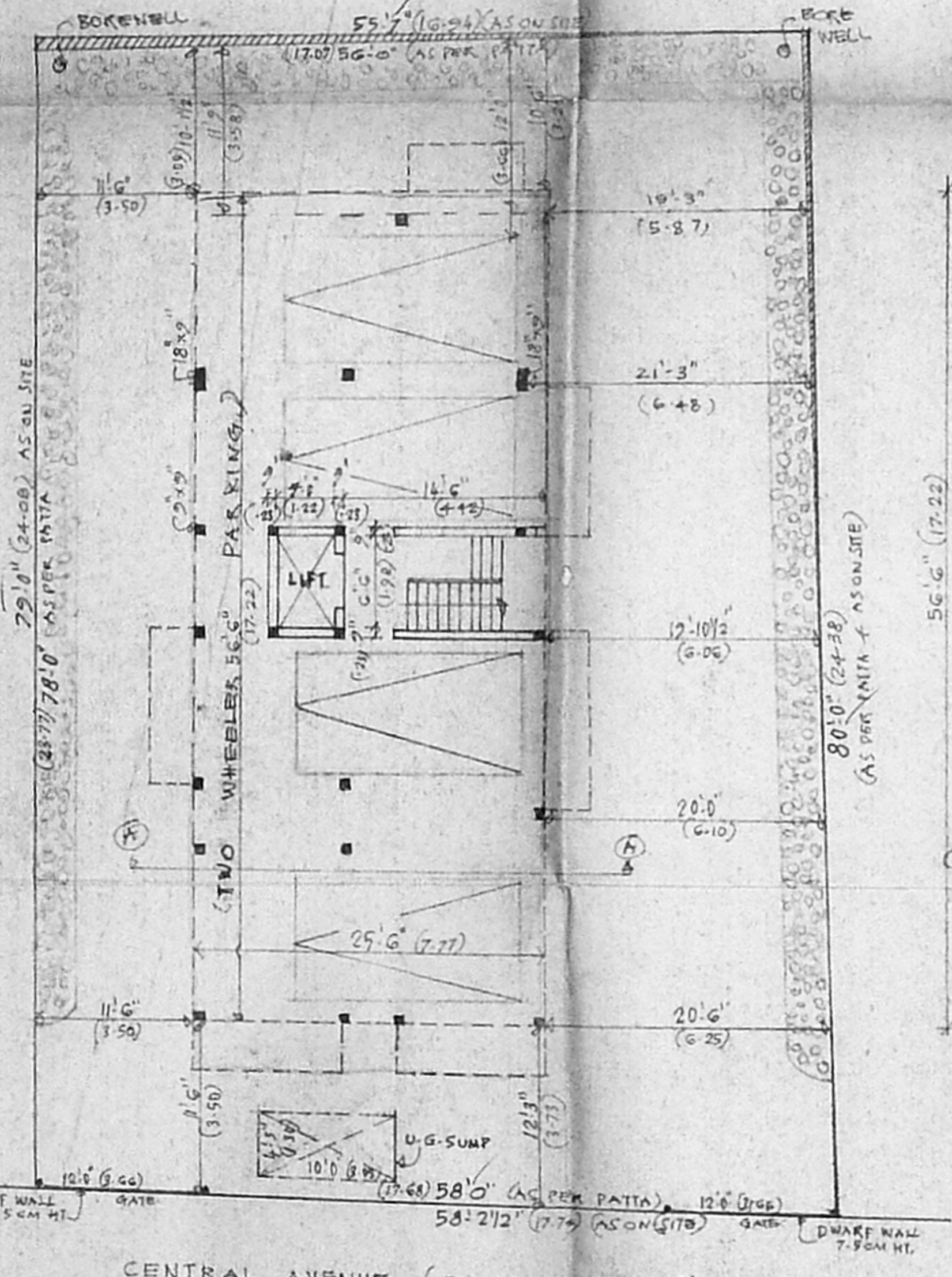
EXTENT AS PER PATA.	SQ. FT.	SQ. MTR.
EXTENT AS ON SITE	4523.0	420.187
GROUND FLOOR (STILT)	0760.0	14.804
FIRST FLOOR	1645.0	152.820
SECOND FLOOR	1645.0	152.820
THIRD FLOOR	1645.0	152.820
FOURTH FLOOR	1645.0	152.820
TOTAL AREA (FOR P.S.)	6740.0	626.144
COVERABLE	36588%	
F.S. 1	1.459	
NON F.S. 1 FOR PARKING	1242.5	115.4287

PLAN SHOWING THE PROPOSED RESIDENTIAL FLATS AT DOOR NO. 5, (OLD) NEW NO. 9, CENTRAL AVENUE, TAILORS ESTATE 3RD STREET KODAMBARKAM, CHENNAI - 600024. T.S. NO. 13, BLOCK NO. 31 PULIYUR VILLAGE

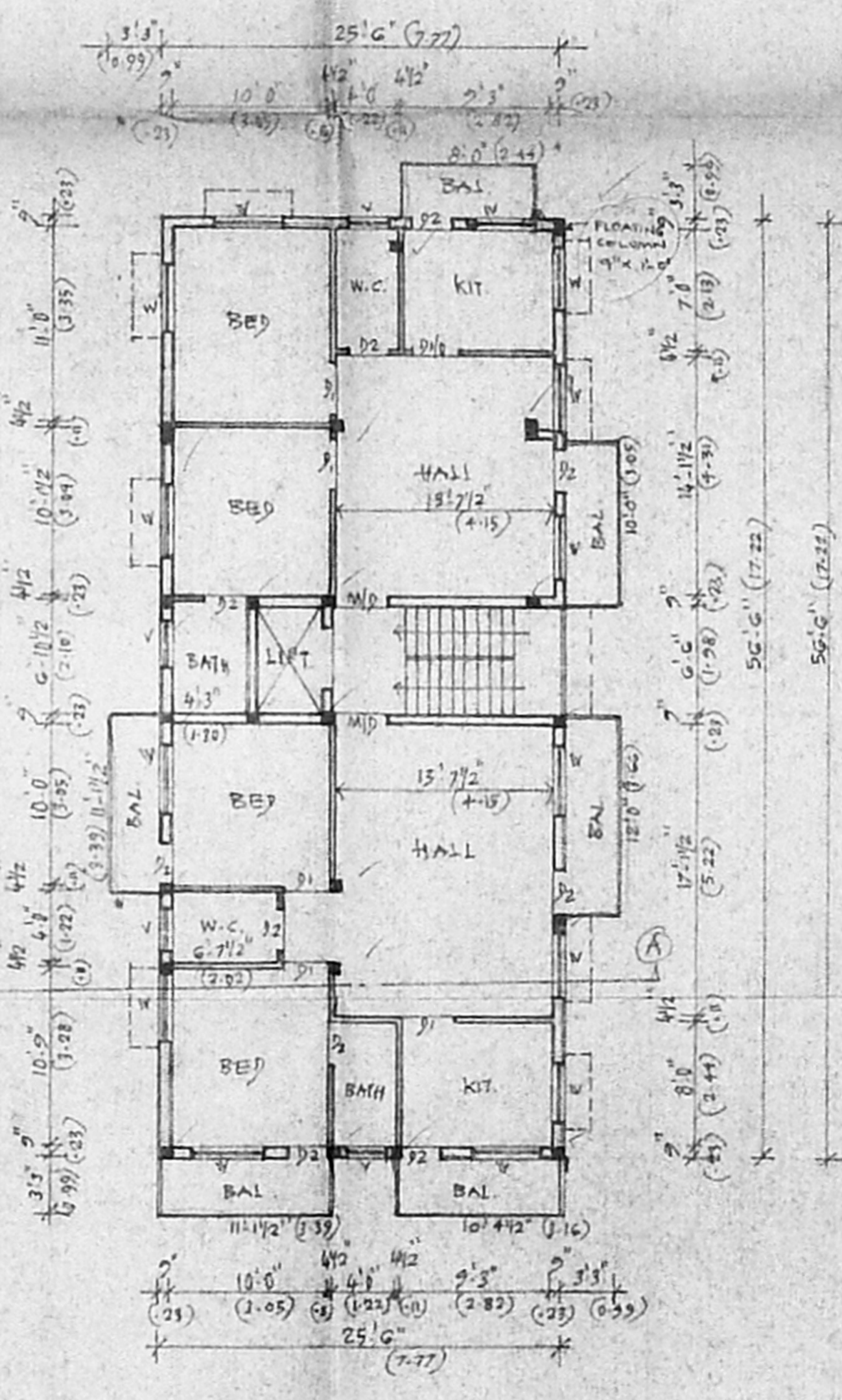
SCALE: 1"=8'0" (1:100)

R. NUNESAN
 K. Jothilakshmi
 R. L. L.
 R. Kumaran
 S. Uma

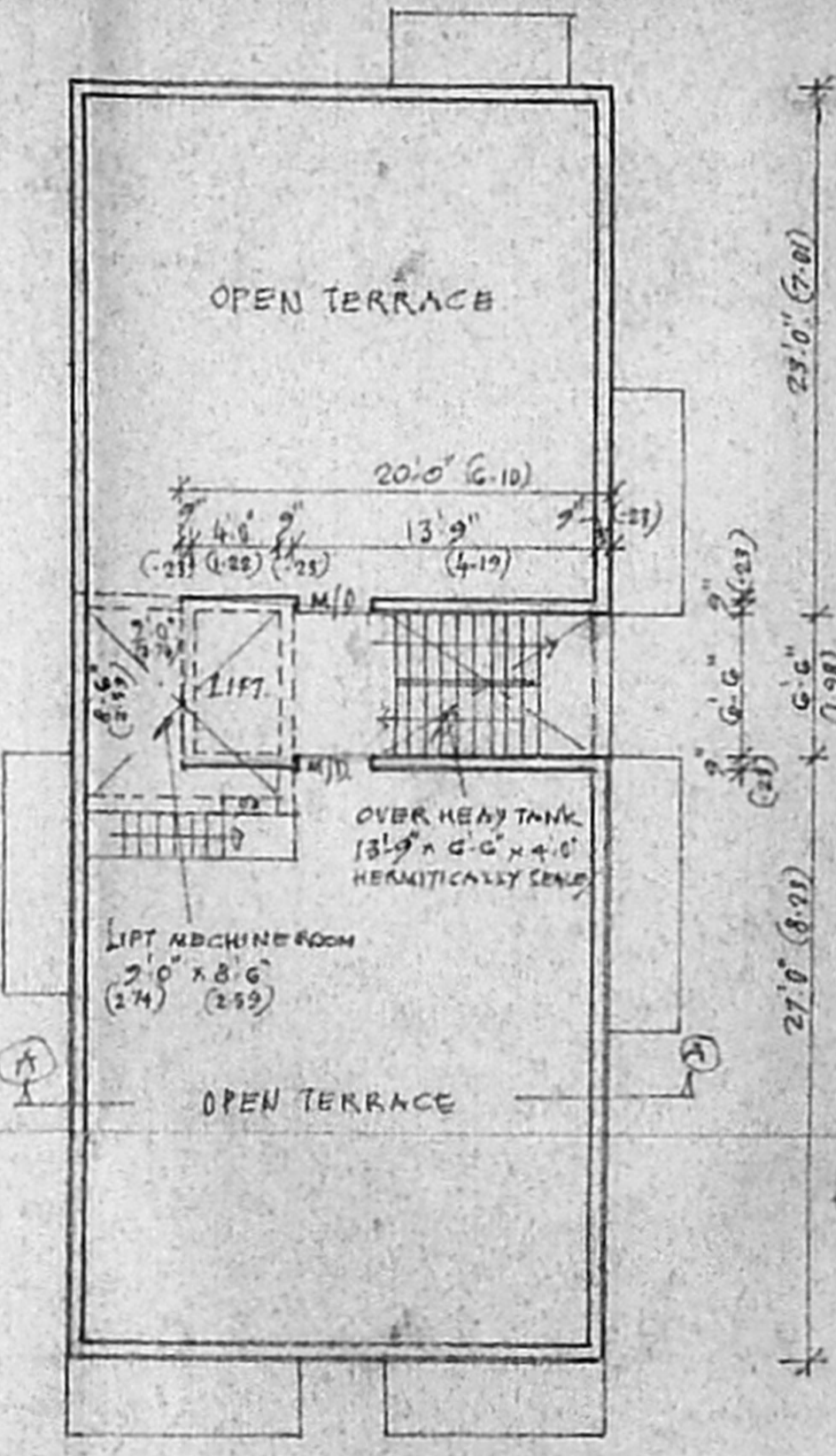
OWNER SIGNATURE



STILT FLOOR PLAN CUM SITE PLAN



TYPICAL FLOOR PLAN (FIRST, SECOND, THIRD & FOURTH)



TERRACE FLOOR PLAN

HYAMANI B.E.
 Registered Engineer
 and Surveyor No. 101
 State of Chennai
 License No. CH-17
 LICENSED SURVEYOR